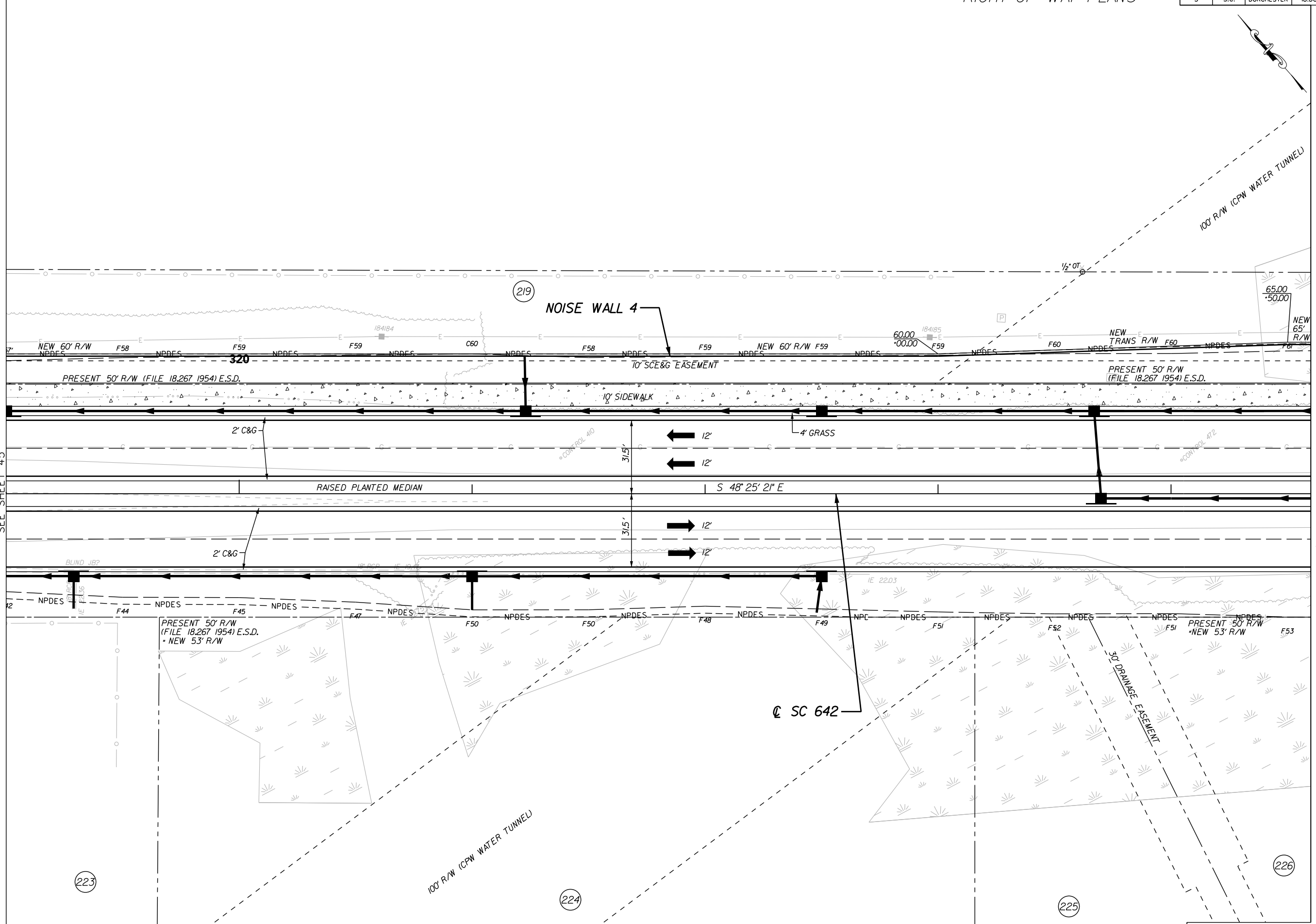


RIGHT-OF-WAY PLANS

FED. ROAD DIV. NO.	STATE	COUNTY	FILE NO.	PROJECT NO.	ROUTE NO.	SHEET NO.	TOTAL SHEETS
3	S.C.	DORCHESTER	18.DORC.10	DC-DORC(10)	SC 642	46	

MATCH LINE STA 319+00.00  
SEE SHEET 45

MATCH LINE STA 324+60.00  
SEE SHEET 47



DORCHESTER COUNTY SALES  
TAX TRANSPORTATION PROGRAM

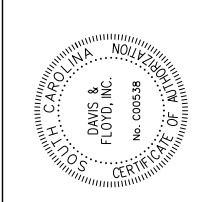

PLAN SHEET  
SC 642 (DORCHESTER RD)  
STA 319+00.00 - STA 324+60.00

PLAN SCALE 1" = 100'

REV. NO.	DATE	BY	DESCRIPTION OF REVISION
4			
3			
2			
1			

240 STONERIDGE DRIVE,  
SUITE 305  
GREENWOOD, SC 29206  
(803) 685-4181

**DAVIS Engineering  
Architecture  
Environmental  
Laboratory Services**  
GREENWOOD • CHARLESTON • COLUMBIA  
SOUTH CAROLINA



SEE SHEET 46A FOR SC 642 PROFILE  
ALIGNMENT CONTROL CAN BE FOUND ON REFERENCE DATA SHEETS.

