

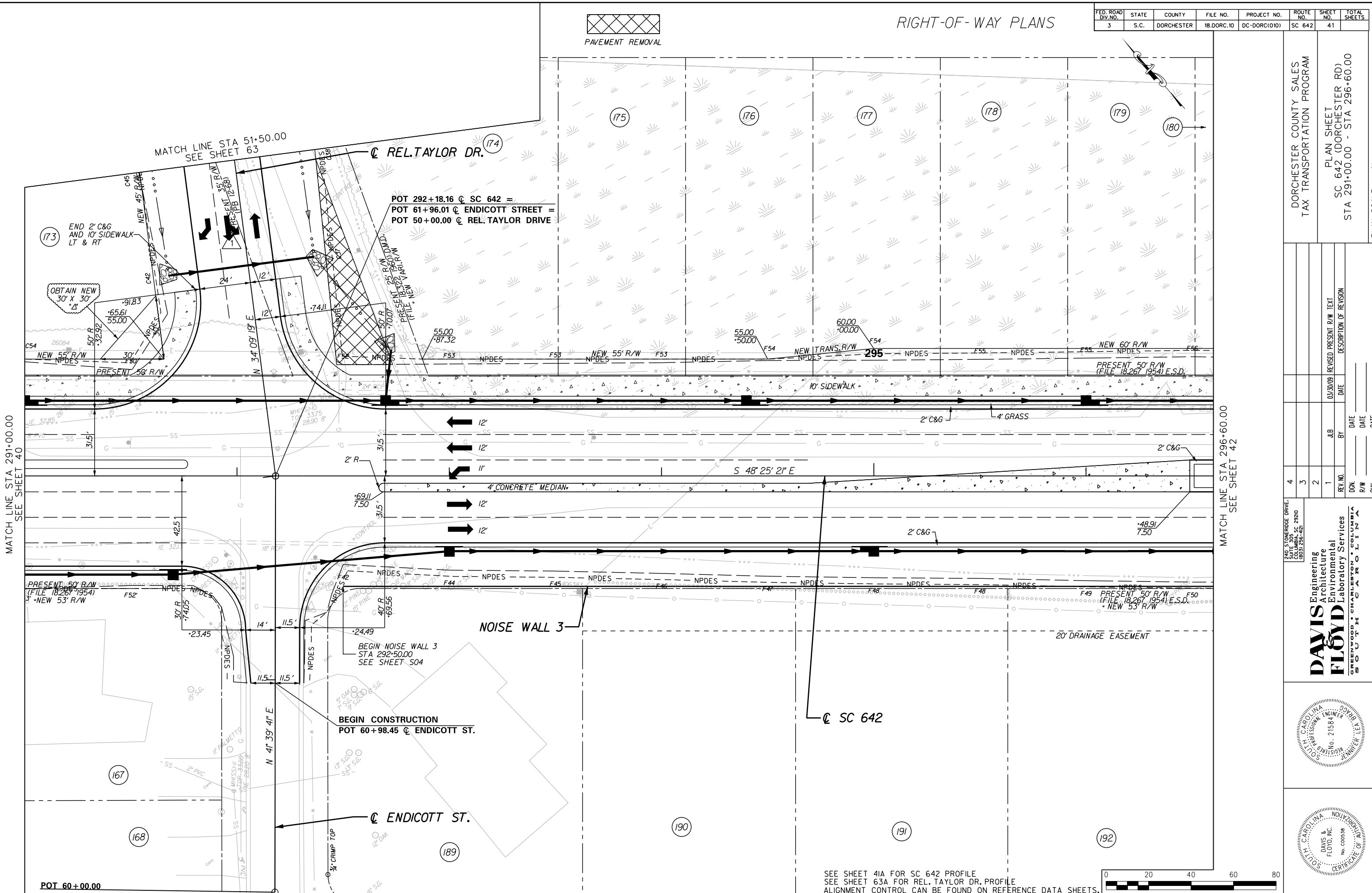
RIGHT-OF-WAY PLANS

FED. ROAD DIV. NO.	STATE	COUNTY	FILE NO.	PROJECT NO.	ROUTE NO.	SHEET NO.	TOTAL SHEETS
3	S.C.	DORCHESTER	18.DORC.10	DC-DORC(10)	SC 642	41	



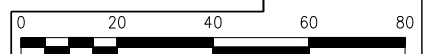
MATCH LINE STA 291+00.00
SEE SHEET 40

MATCH LINE STA 296+60.00
SEE SHEET 42



POT 60+00.00

SEE SHEET 41A FOR SC 642 PROFILE
SEE SHEET 63A FOR REL. TAYLOR DR. PROFILE
ALIGNMENT CONTROL CAN BE FOUND ON REFERENCE DATA SHEETS.

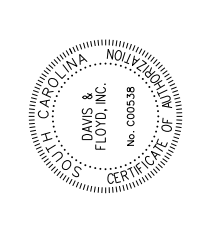



REV. NO.	DATE	DESCRIPTION OF REVISION
1	03/30/09	REVISED PRESENT R/W TEXT

NO.	DATE	BY	CHK.
4		JLB	
3			
2			
1			

240 STONERIDGE DRIVE
DORCHESTER, SC 29540
(803) 256-4121

DAVIS Engineering Architecture
FLOYD Environmental Laboratory Services
GREENWOOD • CHARLESTON • COLUMBIA
SOUTH CAROLINA



DORCHESTER COUNTY SALES
TAX TRANSPORTATION PROGRAM

PLAN SHEET
SC 642 (DORCHESTER RD)
STA 291+00.00 - STA 296+60.00

PLAN SCALE 1" = 40'